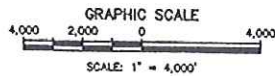




Town of Hebron Maps

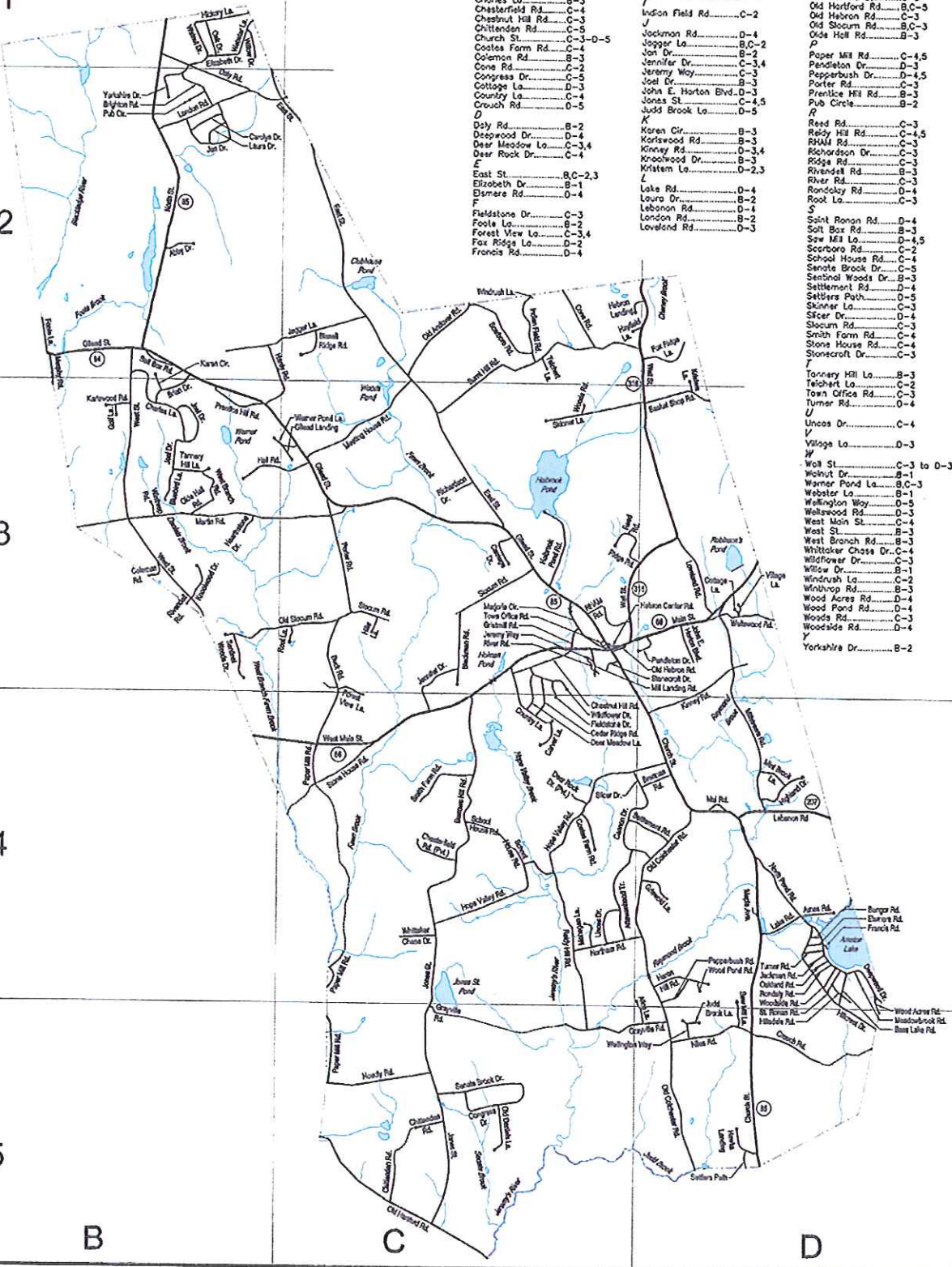


Town of Hebron ROAD MAP



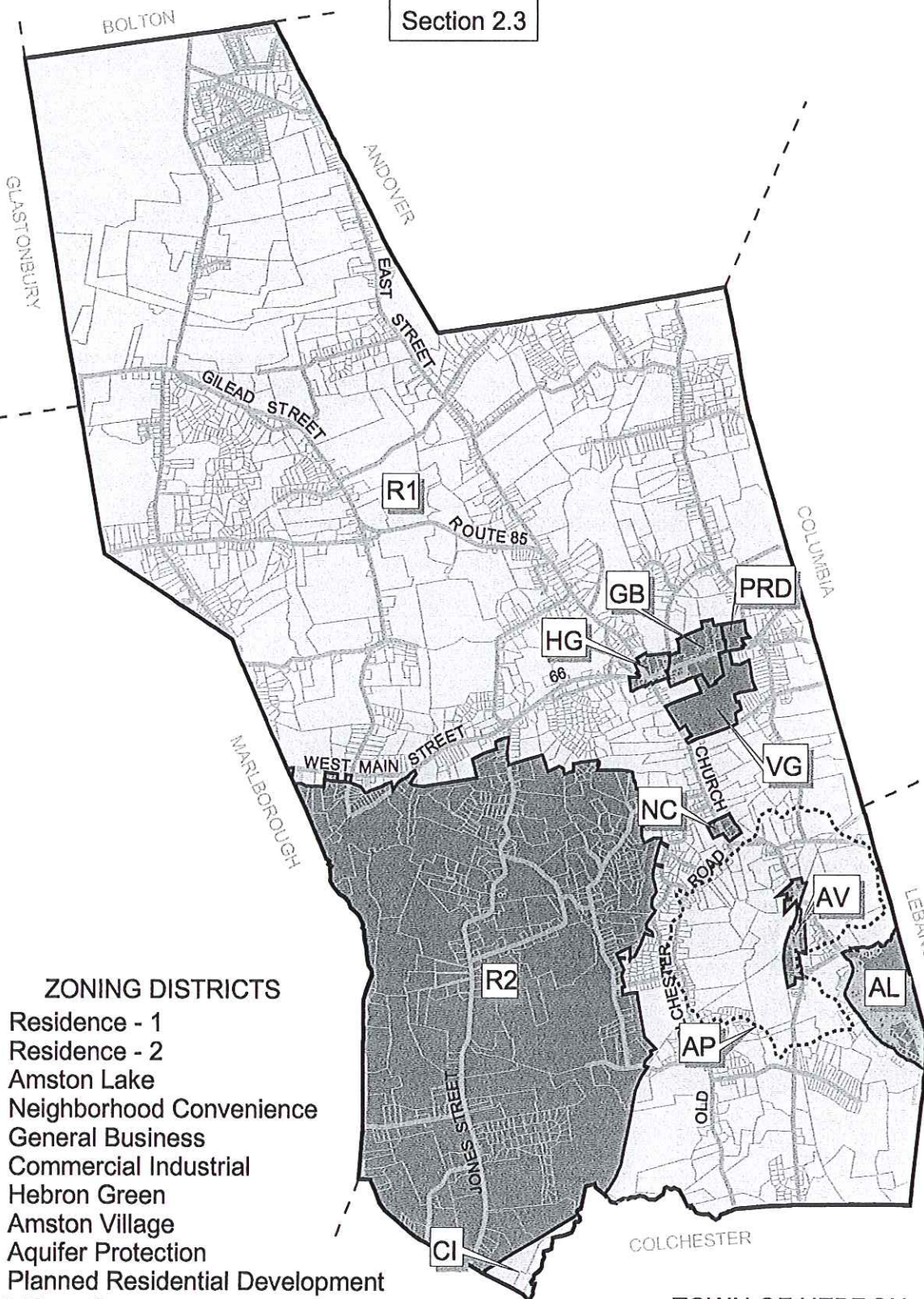
Prepared By:
Nashon L. Jacobson & Associates, Inc.
89 Main Street, P.O. Box 307
Chester, Connecticut 06412-0337
Tel: (860) 526-9591 Fax: (860) 526-5418
www.nlsa.com
Consulting and Environmental Engineers Since 1972

1
2
3
4
5



A	Abby Dr.....B-2	G	Gleed Landing.....B-C-3	M	McI Rd.....D-4
Alice Ln.....D4-5	Anna Rd.....D-5	Gleed St. (Rt. 94).....B-2,C-3	Golf Ln.....B-3	Main St.....C-4,3	Maple Av.....D-4,5
Altamont Tr.....C-4	B	Grayville Rd.....C-5-D-5	Grayville Rd.....C-3	Marjorie Cir.....D-3	Marion Rd.....B-C-3
Bongor Rd.....D-4	Bongor Rd.....D-4	Gravelo Ln.....D-4	Gravelo Ln.....D-4	Meadowbrook Rd.....D-4	Meeting House Rd.....C-3
Basket Shop Rd.....D-3	Boss Lake Rd.....D-4	H	Hall Rd.....B,C-3	Mel Landing.....C-3	Milstream Rd.....D-4
Blessed Ridge Rd.....C-2	Blockman Rd.....C-3	Hardy Ln.....B-2,3	Hayfield Ln.....C-2	Mont Brook Ln.....D-4	Mohogan Ln.....C-4
Bluebird Ln.....B-3	Brennan Rd.....D-4	Hickory Ln.....B-1	Hebron Center Rd.....C-3	Murphy Rd.....B-2,3	N
Brian Dr.....B-3	Brighton Rd.....B-2	Highland Dr.....D-4	Hebron Landing.....C-2	Niles Rd.....D-5	North Pond Rd.....D-4
Buck Rd.....C-3	Burnt Hill Rd.....C-3,4	Hillcrest Dr.....D-3	Heron Hill Rd.....D-4	North St. (Rt. 85).....B-2	Norham Rd.....C-4
C	Burrows Hill Rd.....C-4	Hills Ln.....C-3	Hickory Ln.....D-4	Oak Dr.....B-1	Oakland Rd.....D-4
Cannon Dr.....C-4	Caroly Dr.....B-2	Hoody Rd.....C-3	Holbrook Pond Rd.....C-3	Old Andover Rd.....C-2	Old Colchester Rd.....D-4,5
Carroll Dr.....C-3	Carroll Dr.....C-3	Hubbard Pond Rd.....C-4	Hope Valley Rd.....C-4	Old Daniels Ln.....C-5	Old Hartford Rd.....B,C-5
Coner Ln.....C-4	Cador Ridge Dr.....C-3,4	I	Indian Field Rd.....C-2	Old Hebron Rd.....C-3	Old Slocum Rd.....B-C-3
Charles Ln.....B-3	Chatterfield Rd.....C-4	Jackman Rd.....D-4	Jagger Ln.....B,C-2	Oxide Hill Rd.....B-3	P
Chesnut Hill Rd.....C-3	Chittenden Rd.....C-5	Jon Dr.....B-2	Jennifer Dr.....C-3,4	Paper Mill Rd.....C-4,5	Pendleton Dr.....D-3
Church St.....C-3-D-5	Cotes Farm Rd.....C-4	Jenny Way.....C-3	Joel Dr.....B-3	Pepperbush Dr.....D-4,5	Porter Rd.....C-3
Coleman Rd.....B-3	Cove Rd.....C-2	John E. Horton Blvd.....D-3	Jones St.....C-4,5	Practice Hill Rd.....B-3	Pub Circle.....B-2
Congress Dr.....C-5	Cottage Ln.....D-3	Judd Brook Ln.....D-5	K	Rear Rd.....C-3	Reidy Hill Rd.....C-4,5
Country Ln.....C-4	Crough Rd.....D-5	L	Karen Cir.....B-3	RHAM Rd.....C-3	Richardson Dr.....C-3
D	Daly Rd.....B-2	Lake Rd.....D-4	Karlswood Rd.....B-3	Ridge Rd.....C-3	Riveland Rd.....B-3
Deepwood Dr.....D-4	Deer Meadow Ln.....C-3,4	Labaron Rd.....B-2	Kinney Rd.....D-3,4	River Rd.....C-3	Rondoky Rd.....D-4
Deer Rock Dr.....C-4	E	London Rd.....B-2	Knoxwood Dr.....B-3	Road Ln.....C-3	S
East St.....B,C-2,3	Elizabeth Dr.....B-1	Loveland Rd.....D-3	Kristem Ln.....D-2,3	Saint Roman Rd.....D-4	Salt Box Rd.....B-3
Elmire Rd.....D-4	Fieldstone Dr.....C-3	F	Lake Rd.....D-4	Saw Mill Ln.....D-4,5	Scarboro Rd.....C-2
Forest View Ln.....C-3,4	Fox Ridge Ln.....D-2	Francis Rd.....D-4	Lebanon Rd.....B-2	School House Rd.....C-4	Senate Brook Dr.....C-5
F	Francis Rd.....D-4	G	London Rd.....B-2	Sentinel Woods Dr.....B-3	Settlement Rd.....D-4
G	H	London Rd.....B-2	Loveland Rd.....D-3	Settlers Path.....D-5	Skinner Ln.....C-3
H	I	L	M	Sier Dr.....D-4	Slocum Rd.....B-3
I	J	N	O	Slocum Rd.....B-3	Smith Farm Rd.....C-4
J	K	P	Q	Stone House Rd.....C-4	Stonescroft Dr.....C-3
K	L	R	S	Tannery Hill Ln.....B-3	Teichert Ln.....C-2
L	M	T	U	Town Office Rd.....C-3	Turner Rd.....D-4
M	N	V	V	Uncoas Dr.....C-4	Village Ln.....D-3
N	O	W	W	Wall St.....C-3 to D-3	Walnut Dr.....B-1
O	P	X	X	Warner Pond Ln.....B-C-3	Webster Ln.....B-C-3
P	Q	Y	Y	Wallington Way.....D-5	Wellswood Rd.....D-3
Q	R	Z	Z	West Main St.....C-4	West St.....B-3
R	S	AA	AA	West Branch Rd.....B-3	Whittaker Chase Dr.....C-3
S	T	BB	BB	Wildflower Dr.....C-3	Willow Dr.....B-1
T	U	CC	CC	Windrush Ln.....C-2	Winthrop Rd.....B-3
U	V	DD	DD	Wood Acres Rd.....D-4	Wood Pond Rd.....D-4
V	W	EE	EE	Woods Rd.....C-3	Woodside Rd.....D-4
W	X	FF	FF	Yorkshire Dr.....B-2	
X	Y	GG	GG		
Y	Z	HH	HH		
Z		II	II		
		JJ	JJ		
		KK	KK		
		LL	LL		
		MM	MM		
		NN	NN		
		OO	OO		
		PP	PP		
		QQ	QQ		
		RR	RR		
		SS	SS		
		TT	TT		
		UU	UU		
		VV	VV		
		WW	WW		
		XX	XX		
		YY	YY		
		ZZ	ZZ		

Section 2.3



ZONING DISTRICTS

- R1 Residence - 1
- R2 Residence - 2
- AL Amston Lake
- NC Neighborhood Convenience
- GB General Business
- CI Commercial Industrial
- HG Hebron Green
- AV Amston Village
- AP Aquifer Protection
- PRD Planned Residential Development
- VG Village Green

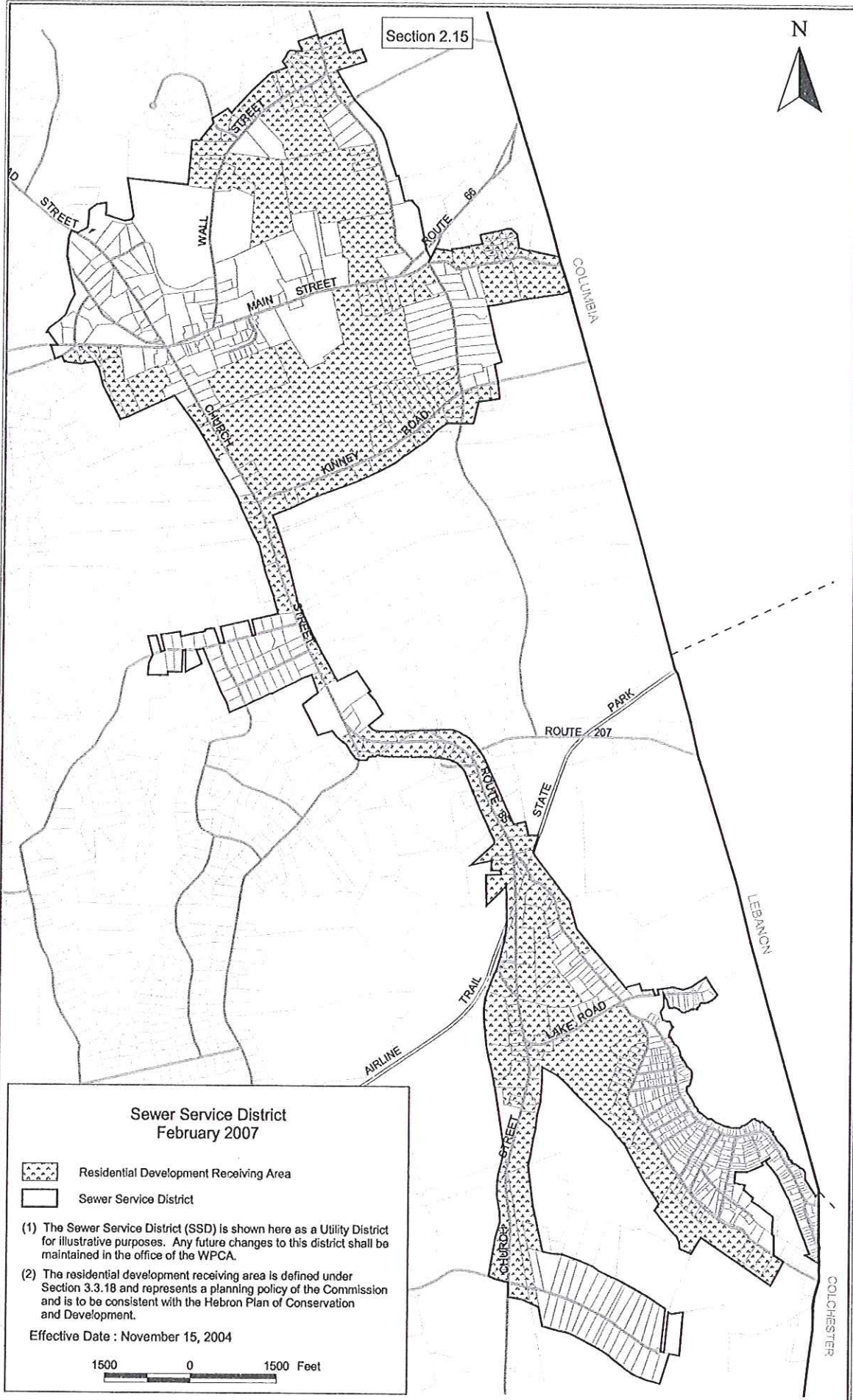
Effective Date March 17, 2008

TOWN OF HEBRON
ZONING MAP
March 20, 2008



Source : Digitized Hebron Assessors Map, 2002 ;

Section 2.15



**Sewer Service District
February 2007**

-  Residential Development Receiving Area
-  Sewer Service District

- (1) The Sewer Service District (SSD) is shown here as a Utility District for illustrative purposes. Any future changes to this district shall be maintained in the office of the WPCA.
- (2) The residential development receiving area is defined under Section 3.3.18 and represents a planning policy of the Commission and is to be consistent with the Hebron Plan of Conservation and Development.

Effective Date : November 15, 2004

1500 0 1500 Feet